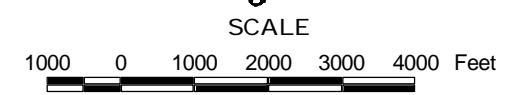




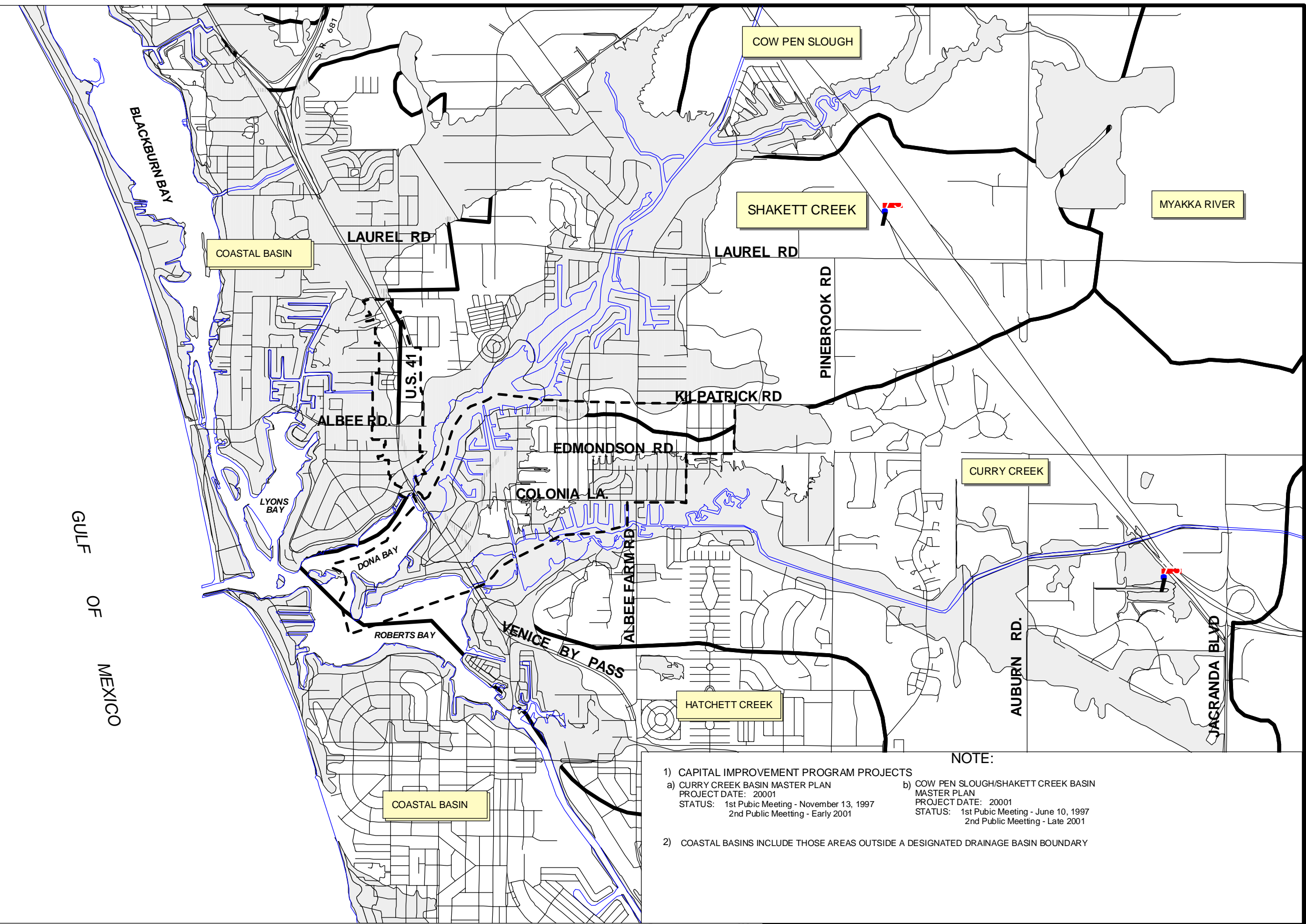


FIGURE 5-2
 NOKOMIS CENTER
 REVITALIZATION PLAN
 STORMWATER



LEGEND

-  STUDY AREA BOUNDARY
-  FEDERAL EMERGENCY MANAGEMENT AGENCY (FEMA)- FLOOD HAZARD
-  DRAINAGE BASIN BOUNDARIES



- NOTE:
- 1) CAPITAL IMPROVEMENT PROGRAM PROJECTS

<ol style="list-style-type: none"> a) CURRY CREEK BASIN MASTER PLAN PROJECT DATE: 20001 STATUS: 1st Public Meeting - November 13, 1997 2nd Public Meeting - Early 2001 	<ol style="list-style-type: none"> b) COW PEN SLOUGH/SHAKETT CREEK BASIN MASTER PLAN PROJECT DATE: 20001 STATUS: 1st Public Meeting - June 10, 1997 2nd Public Meeting - Late 2001
--	---
 - 2) COASTAL BASINS INCLUDE THOSE AREAS OUTSIDE A DESIGNATED DRAINAGE BASIN BOUNDARY

PREPARED BY THE SARASOTA COUNTY GROWTH MANAGEMENT BUSINESS CENTER
 GIS MAPPING AND GRAPHICS UNIT - FEBRUARY 2001
"Dedicated to Quality Service"